

- PIERRE
- MEULIERE
- BETON
- AGGLOMERE
- BOIS
- BRIQUES



BDNB

Base de Données
Nationale des Bâtiments

National Database of
Buildings

*Works on summer comfort and
heatwave risks*

2023

CSTB
le futur en construction

CSTB
le futur en construction



Nicolas NAVILLE, MSc

Coordinator of research activities on
climate adaptation, R&D department

38 millions
housing units

(67 m inhabitants)

1 billion
m² tertiary
buildings

- ✓ **Stratégie Nationale Bas Carbone (SNBC)** : - 40% d'émissions GES en 2030 / Neutralité carbone 2050
- ✓ **Eco Energie Tertiaire** : - 40% consommations en 2030 / -60% en 2050
- ✓ **Loi Climat & résilience** : résorption progressive des passoires thermiques (F et G / 2028)

/3

Decision support tools for renovation

février 2022



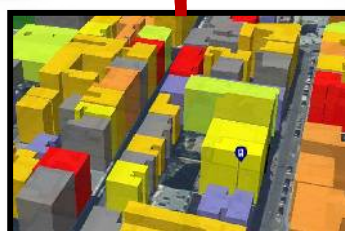
**Web service for
social housing
operators**

bailleur.gorenove.fr

Avril 2022



gorenove.fr



BDNB





- A comprehensive database of the french building stock
- Housing + tertiary buildings
- Scale = **building**

✓ 27 millions buildings
 ✓ 1 identity card by building
 ✓ 400+ data

30 source databases From public organisms





Morphology

- Ex.: surface



Uses

- Ex.: activity type



Materials

- Ex.: type of glazing



Equipments

- Ex.: heating system



Energy consumptions

- Ex.: yealy energy consumption (OpenData)

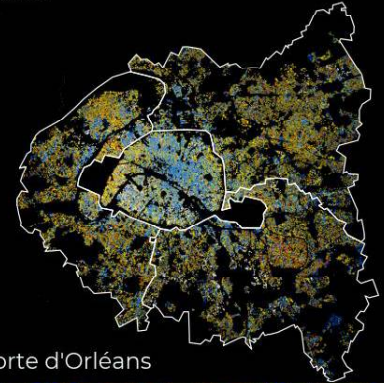



Performance

- Ex.: Energy Performance Certificate

Energie de chauffage

Île de France




Paris, porte d'Orléans






Bois Fioul Réseau de chaleur
Electricité Gaz

Sources : BDNB 2022-10 b, Fichier Foncier 2022, BD Topo 2022, ADEME DPE 2022



1800 1825 1850 1875 1900 1925 1950 1975 2000
Année de construction





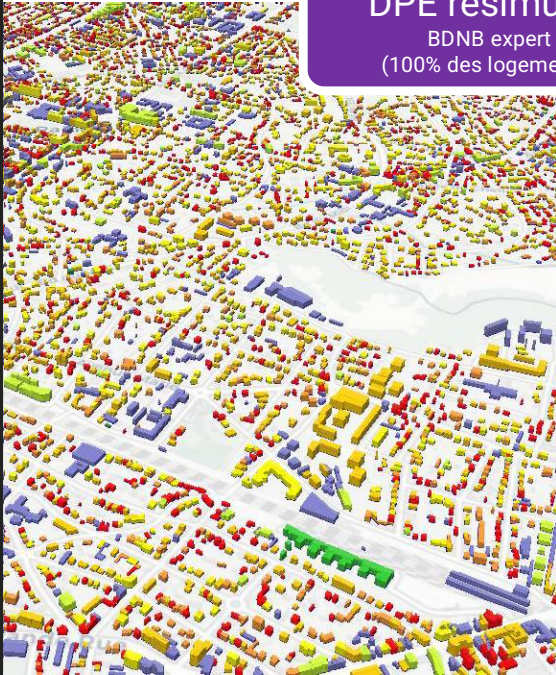
DPE réels

BDNB open
(20% des logements)

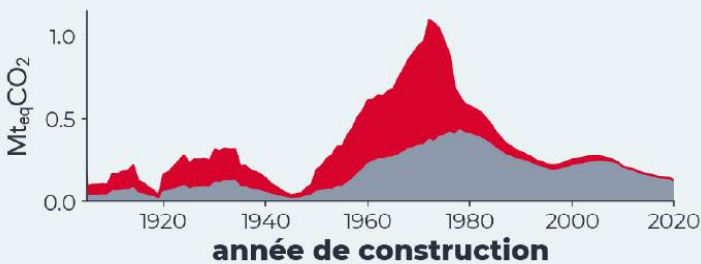


DPE resimulés


BDNB expert
(100% des logements)



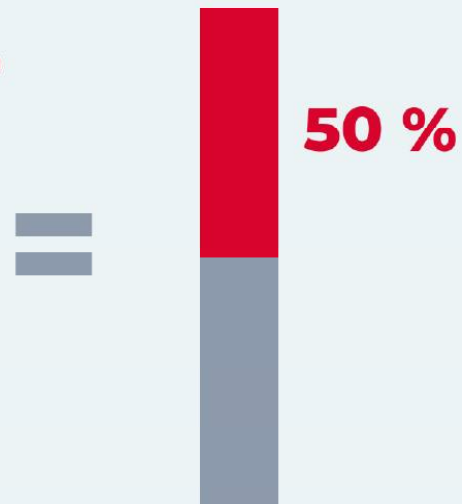
Gisement de CO₂ en exploitation de la rénovation globale du parc *



Logements



Gisement de CO₂

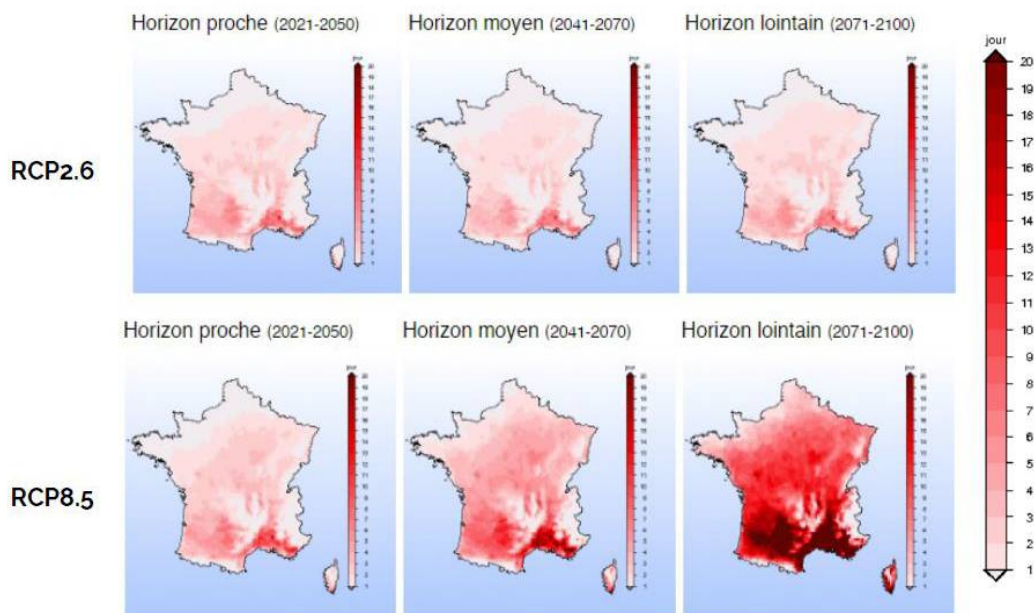


* Estimations basées sur une hypothèse de rénovation globale (isolation, changement de chauffage...). Méthode d'évaluation basée sur la méthode DPE arrêté 2021. Périmètre : 5 postes réglementaires : chauffage, ECS, ventilation, refroidissement, éclairage.

BDNB and the vulnerability to heatwaves

Some context about heatwaves in France

NUMBER OF DAYS ABOVE 35 °C

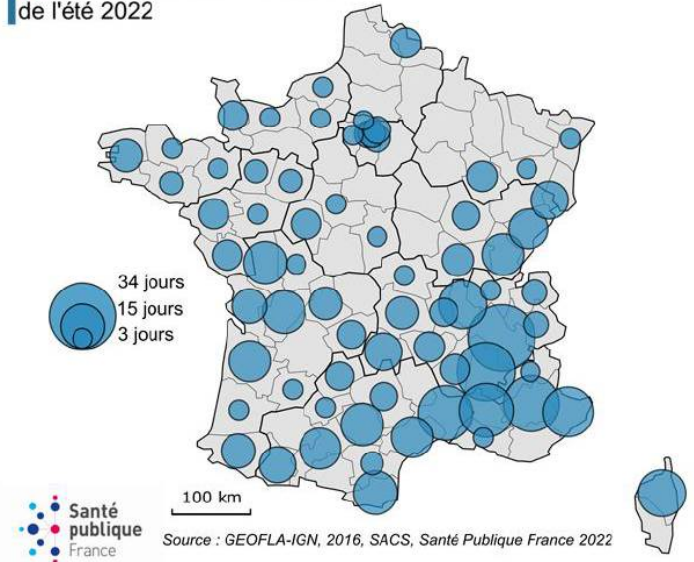


Public Health Bulletin : Summer 2022

- > 2022 : 2nd warmest summer since 1900, after 2003
- > 3 heatwaves over the summer
- > 10 420 additional deaths (+6,1%) (partly due to heat), with mortality peaks during the heatwaves (+16,7%)
- > Summer 2003 heatwave : 15 000 additional deaths

NUMBER OF DAYS OF HEATWAVE, SUMMER 2022

Nombre de jours de canicule de l'été 2022



/ 19

THE RAPID INCREASE OF AIR CONDITIONING SYSTEMS

- > 25 % equipement rate in housing (2020)
- > From 14% in 2016
- > 55% in 2050 ? (prospective scenario by RTE, french power grid manager)

IMPACT ON ENERGY CONSUMPTION

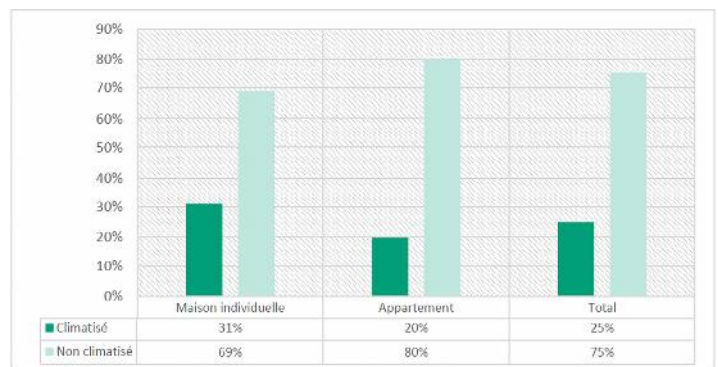
- > Energy consumption. From 6 TWh in 2020 to 14 TWh in 2050. Significant impact on peak (prospective, RTE)

IMPACT OF REFRIGERANT GASES

- > Refrigerant gases with high Global Warmth Potential (GWP). Europe : F-GAS regulation driving GWP down

CHALLENGE : OPTIMIZE PASSIVE COOLING STRATEGIES

EQUIPMENT RATE OF AIR CONDITIONING IN FRANCE



INCREASING SALES OF AIR CONDITIONING SYSTEMS

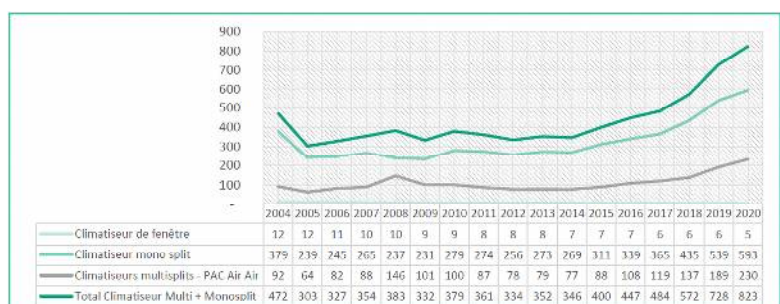
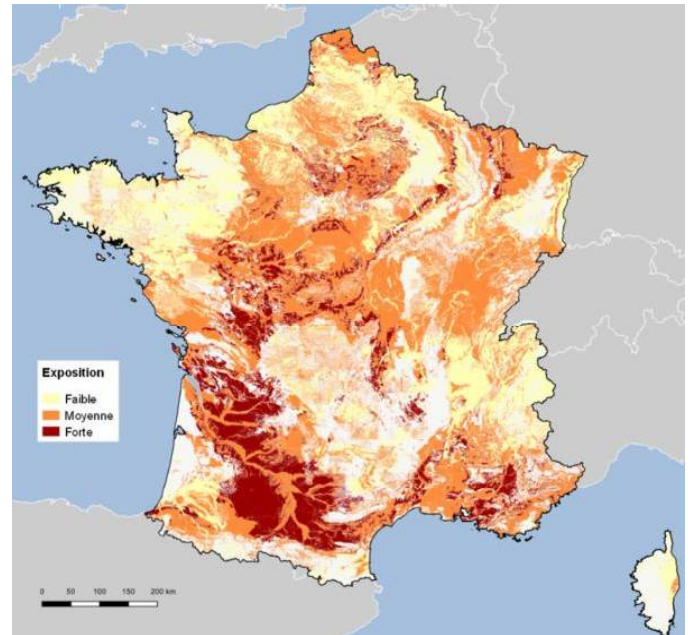


Figure 12 : les statistiques de ventes des adhérents d'UNICLIMA (2004 -2015 - en milliers)

Impact of droughts on buildings

- > Shrinking and swelling of argile soils
- > Summer 2022 : historical records of dry soils
- > 2,5 Md€ of damage in 2022, as reported by insurers



/ 21


Two ongoing streams of work



Summer thermal
comfort indicator

Urban Heat Island
(UHI)
Indicator

By the end of 2023, add a new summer thermal comfort indicator



> In the BDNB

Go-réno « particuliers »

Gorenove.fr

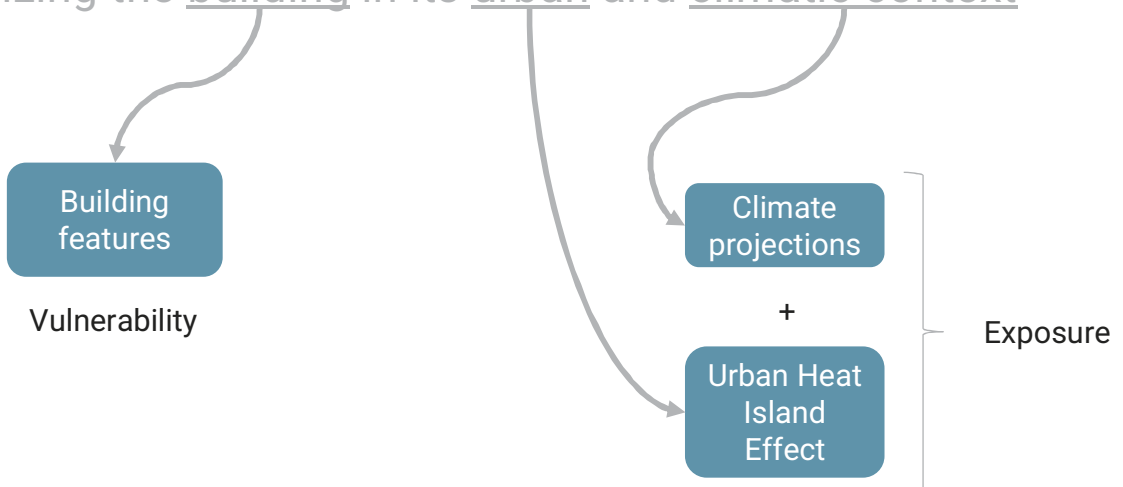


> In the Go-Réno platform

01/12/2021 - ANDRIEUX Franck

/ 23

Characterizing the building in its urban and climatic context



Exposure

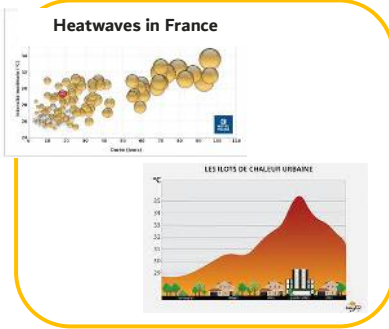
+

Vulnerability

=

Risk


Climatic and urban context




Building features



Indoor environment



Comfort, physiological impact

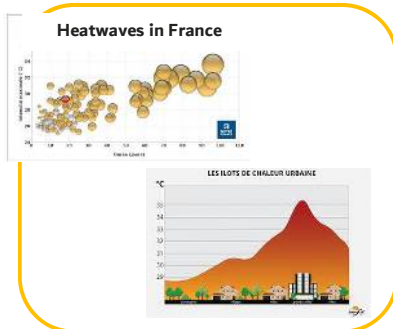


NHTM



Evaluate the exposure of each building

Climatic and urban context



- Select climate scenarios and models
- Select typical and extreme events
- Add UHI effect

Characterize each building for summer comfort

Building features

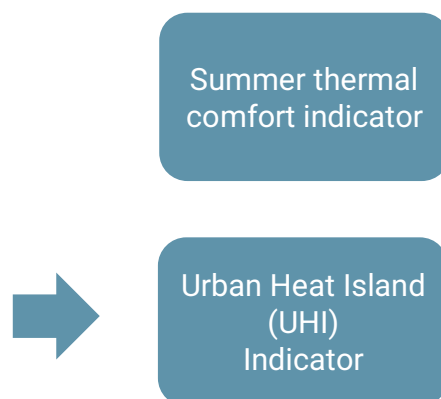


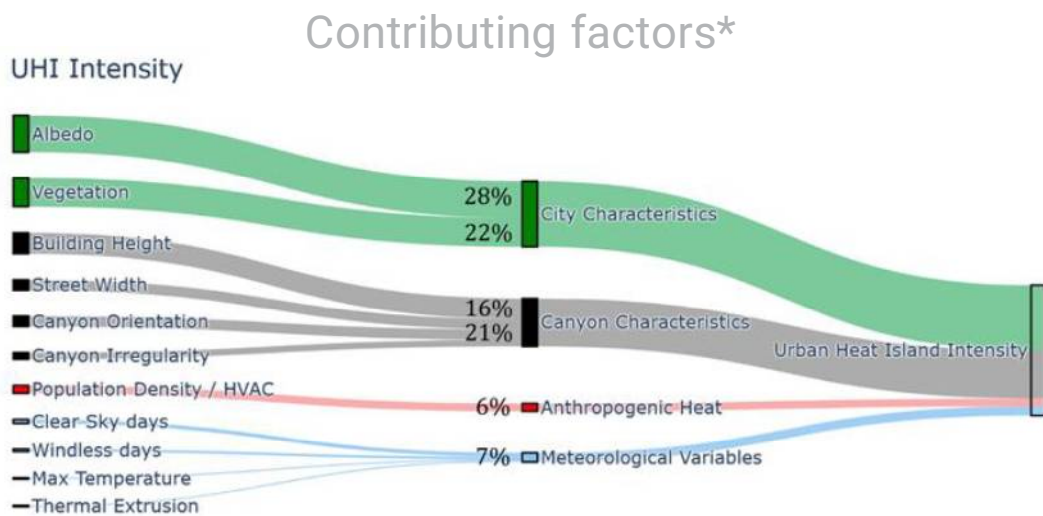
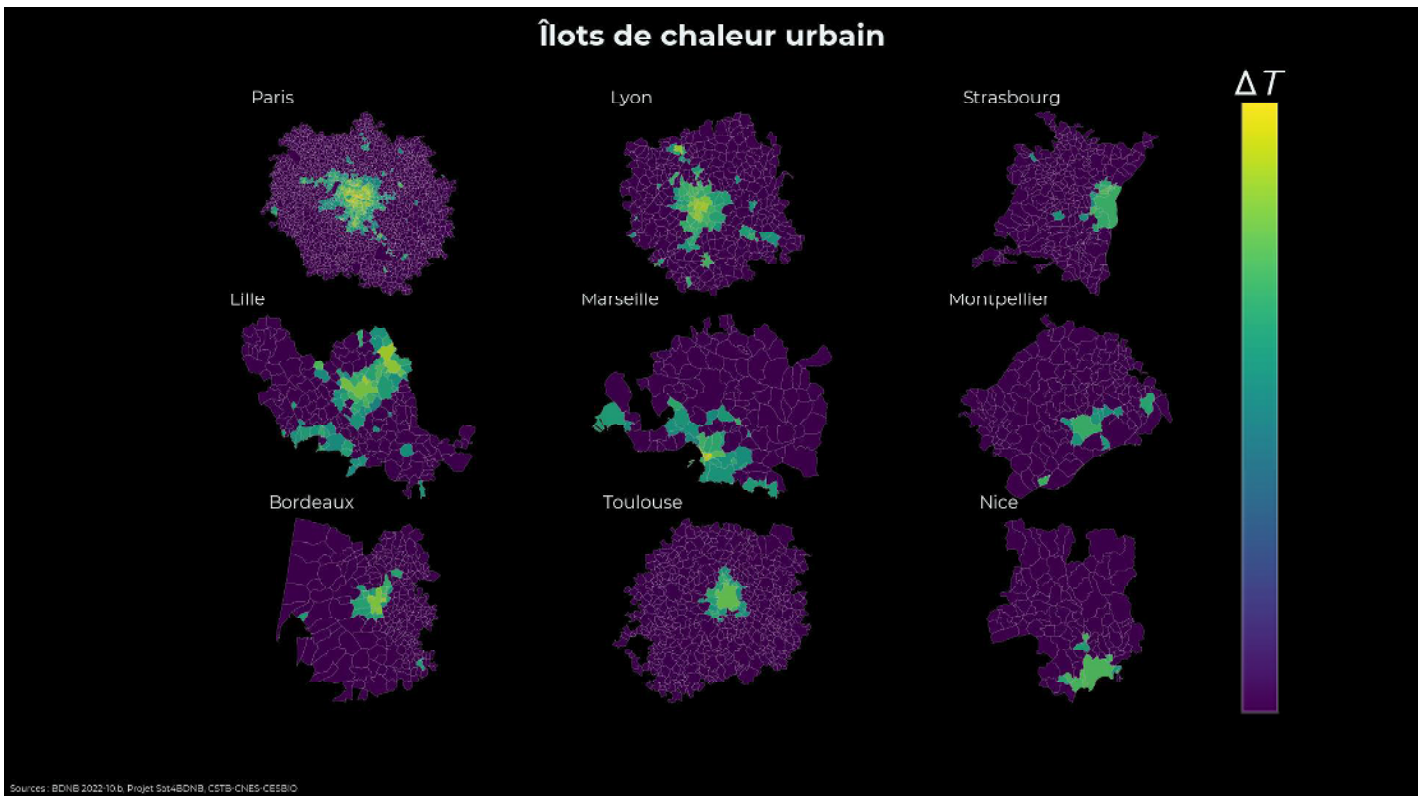
- Select typical buildings representative of the national building stock
- Thermal simulation of the typical buildings
- Simplify and extrapolate : create metamodels

22/03/2023 – Charles Pelé et Anaïs Machard

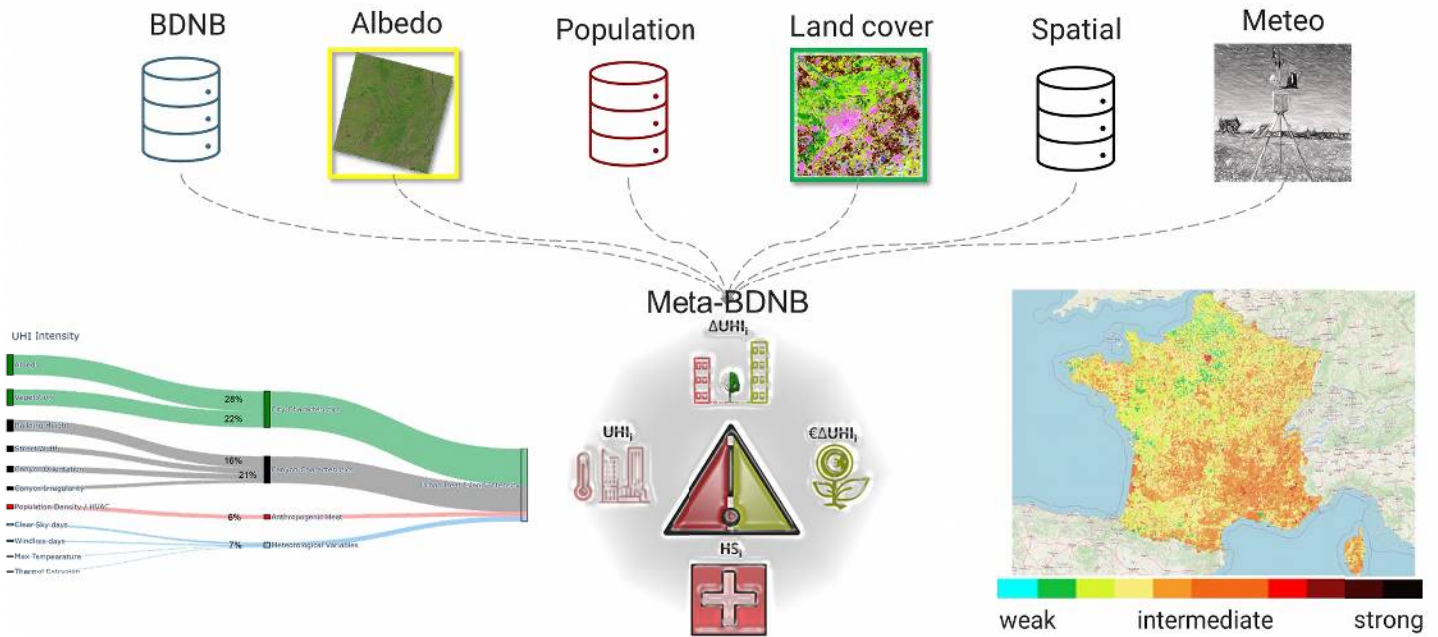
/ 27

Two ongoing streams of work





*Nature Scientific Reports
Sangiorgio, Fiorito, Santamouris, 2020
<https://doi.org/10.1038/s41598-020-75018-4>



01/12/2021 - ANDRIEUX Franck / 31

Scale of analysis

- > Distric scale (~ 2000 inhabitants) : INSEE (french statistical office) IRIS perimeters (statistical perimeters)

Data sources for characterizing the different parameters

DEMOGRAPHIC AND SOCIOECONOMIC DATA

- > Population density : FILOSOFI database (french statistical office and tax authorities)

CITY CHARACTERISTICS

- > Albedo : LandSat-8 multispectral image data (30-meter spatial resolution)
- > Urban greenery : high-resolution multispectral image data derived from the Sentinel-2 mission program. (provided by Pôle Theia and COPERNICUS program)

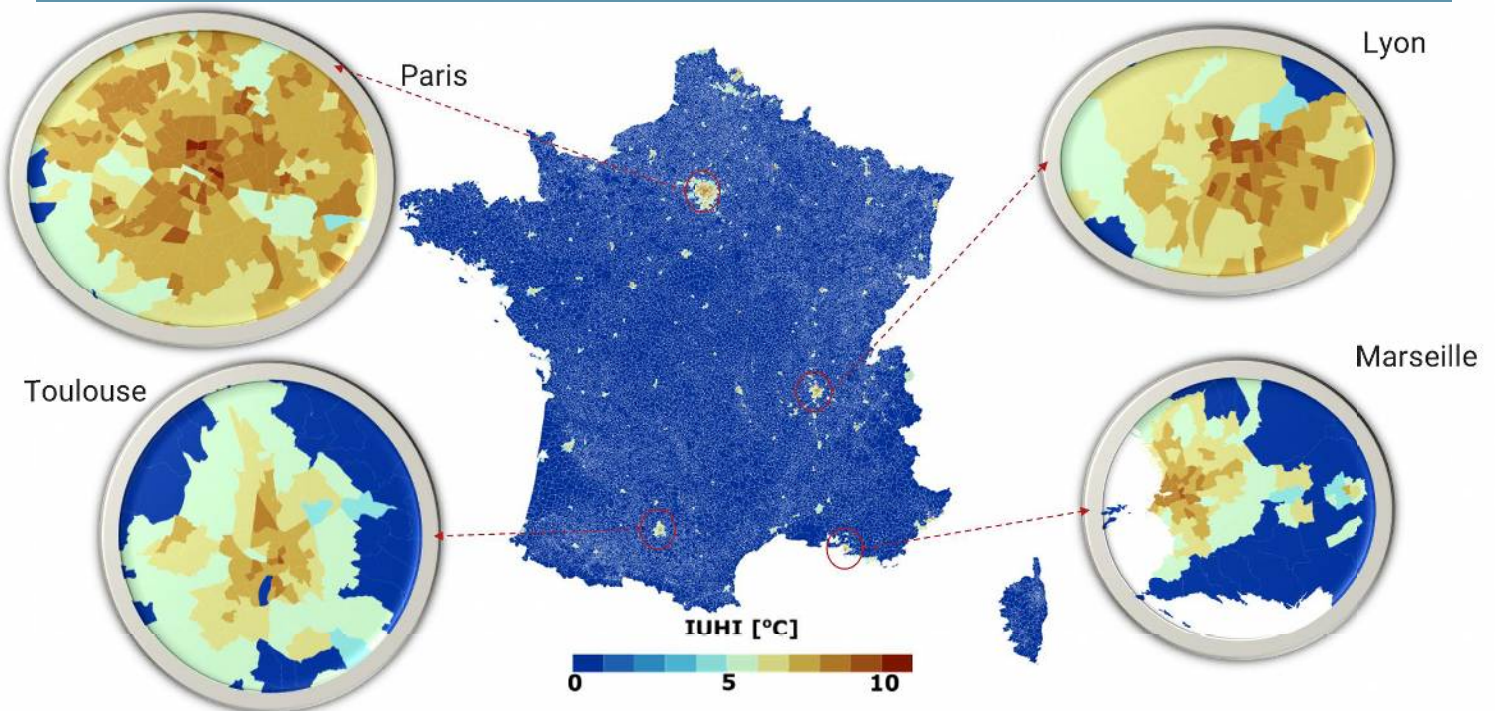
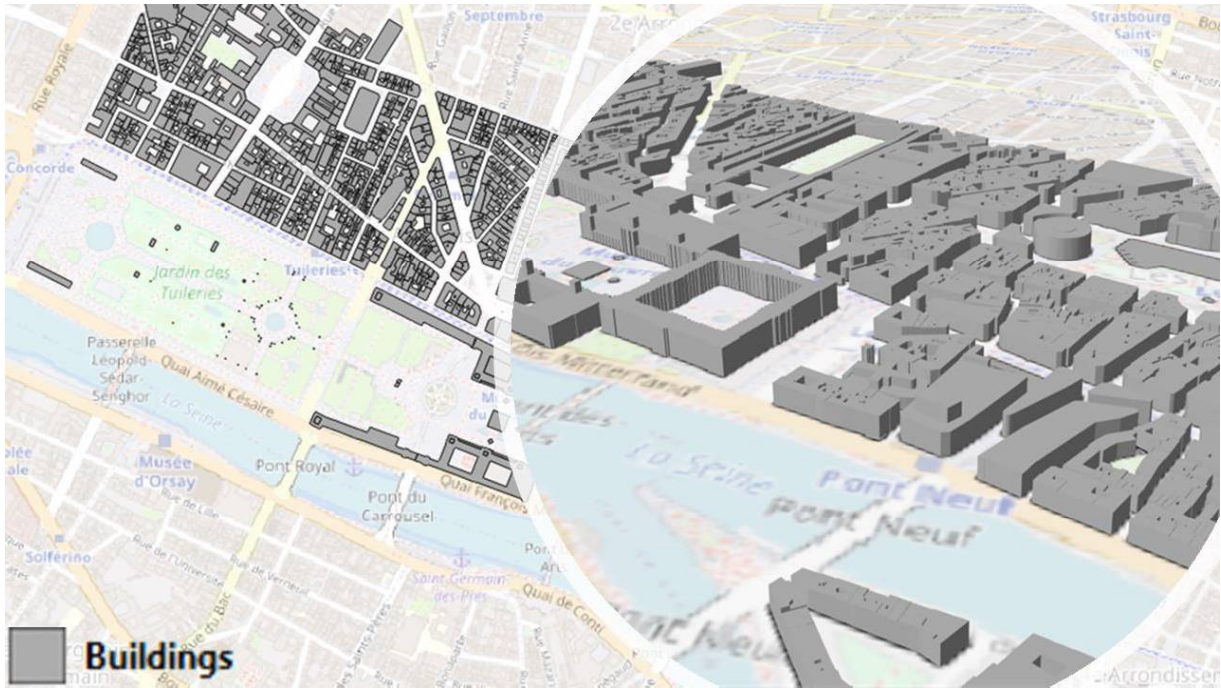
CITY CANYON CHARACTERISTICS

- > IGN BD TOPO : 3D vector description of the territory, infrastructures and buildings

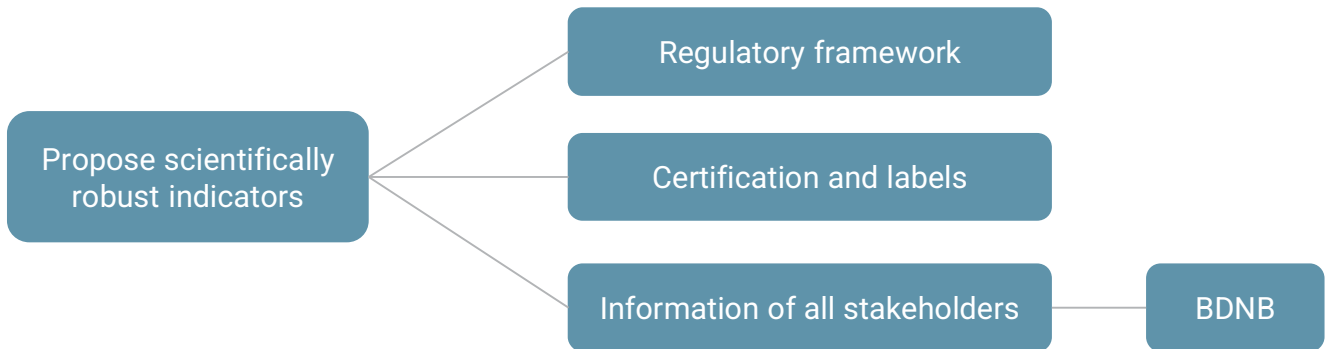
METEOROLOGICAL VARIABLES

- > Selection of 229 Typical meteorological years (TMY) from several public sources

01/12/2021 - ANDRIEUX Franck / 32



Indicators : information, incentives, rules



01/12/2021 - ANDRIEUX Franck / 35

Thank you for your attention